




৩.৩ সম্পাদিত পূর্তকাজের চূড়ান্ত বিলের সাথে স্থির চিত্রসহ প্রতিবেদন (জুলাই/২০২২ হতে ডিসেম্বর/২০২২)।

ক্রমিক নং	প্যাকেজ নং	কাজের বিবরণ	চুক্তিমূল্য	চূড়ান্ত বিল	স্থির চিত্র
১	২	৩	৪	৫	৬
১	IRIDP-3/THAK/DW-18	Improvement of Pirganj-Birganj RHD (Maloncha)-Kosharaniganj UP (Nak katihat GC) Road.Ch.2052-3682m.[R.ID.194823024	১৬৬৮৫৫২২	১৬৬৮৩৫৫৩	
২	IRIDP-3/THAK/DW-21	Improvement of Sengaon UP office -Jaborhat GC Via Nasibganj GC ,Bolaihat, Tamlaidighi Road.Ch.4300-4800m.[R.ID.194823015]	৩৫৮০০৬৯	৩৫৮০০৬৯	
৩	IRIDP-3/THAK/DW-27	Parishad pucca road (H/O Badsha) to Amtoli pucca road via Sarodubi Regd, school Road Ch.2880-4280m Road ID No 194945287 under Sadar Upazila, Dist. Thakurgaon.	১৫২১৮৮৯৫	১৫২০০৪৪৭	
৪	IRIDP-3/THAK/DW-30	Improvement of Mohismary-Amtola Govt.Pry.School via Samir Uddin College Road Ch.00-396m & 960m-1150m. Link Road-284m [Road ID.194085009] under Baliadangi Upazila, Dist: Thakurgaon.	৬৭৬৫৫৯২	৬৭৬৩৫২৩	
৫	IRIDP-3/THAK/DW-22	Improvement of Haripur R&H Loldighi to Kawtan UZR Road Via Hoshegaon UP Complex Road Ch.4500 to 5000m. [R.ID.194864095	৪০১০৩৩৮	৪০০৭৯১০	

୬	IRIDP-3/THAK/DW-23	Improvement of Jowgaonhat to Bhondagram UZR via Nonduar Bazar Road Ch. 2500 to 3000m Road ID no 194864008 under Ranisankail Upazilla Dist.Thakurgaon	୩୫୫୦୧୧	୩୫୩୫୨୧୧	
୧	IRIDP-3/THAK/DW-32	Improvement of Konite Kumurganj R&H-Ghanesampur Road Ch. 00-513m [Road ID.194864014] under Ranisankail Upazila, Dist: Thakurgaon.	୩୫୧୧୬୦୩	୩୫୧୧୬୧୧	
୪	IRIDP-3/THAK/DW-33	Improvement of Konite R&H-Alam Member house Road Ch.00-580m [Road ID.194865132] under Ranisankail Upazila, Dist: Thakurgaon	୩୬୧୧୬୦୩	୩୧୦୧୨୩୧	
୫	IRIDP-3/THAK/DW-12	Improvement of Jadurani GC to Tatihat Road.Ch.782 to 1482m R.ID.194514035 Under Haripur Upazila Dist.Thakurgaon.	୫୧୧୧୬୦୩	୫୧୧୧୬୦୩	
୬୦	IRIDP-3/THAK/DW-36	Improvement of Borompur-Singhari Road Ch.400-1250m. [Road ID.194514036] under Haripur Upazila, Dist: Thakurgaon.	୧୧୧୧୬୦୧	୧୧୧୨୦୧୩	
୬୬	RDRIP-2/W-VRA-290	Improvement of Danarhat-Balapara GPS via Hatidova Morh Road at Ch. 00-1000m under Thakurgaon-S Upazila District: Thakurgaon [Road ID-194944134]	୧୧୧୧୫୫୬	୧୧୧୧୫୫୨	

୧୨	RDRIP-2/W-VRB-243	Improvement of Boda Atwari pucca Road-Rangiani hat Road at Ch. 00-1000m under Thakurgaon-S Upazila, District: Thakurgaon [Road ID - 194945373]	୯୨୫୨୭୧୧	୯୨୫୯୧୭୫	
୧୩	RDRIP-2/W-VRB-242	Improvement of Nutor-Vhorna Hat Road at Ch. 500-2785m under Ranisankail Upazila, District: Thakurgaon [Road ID - 194865004]	୧୧୫୧୧୨୯୭	୧୧୫୧୭୯୫୫	
୧୪	RDRIP-2/W-SCH-59	Improvement of Fakdanpur-Paharbhangha Govt. Primary School Connecting Road at Ch. 11200-12200m under Thakurgaon-S Upazila District: Thakurgaon [School Code-10201070801]	୧୫୫୫୨୭୯	୧୫୫୫୯୯୯	
୧୫	RDRIP-2/W-BRI-022	Construction of 32.00 m Long PC Girder Bridge On Hazipur UP to Senua hat Via Futanirtown Vakura P/School Road (Begungaon to Velatoir Bridge) at ch, 12100m Road ID No 194823016 Upazila,Pirganj Dist: Thakurgaon.	୭୦୫୧୭୧୧୧	୭୦୭୫୯୯୫	
୧୬	RDRIP-2/W-CUL-08	1) Construction of 01 No 3x4.50mx3.00m RCC box culvert on Dogachi hat-Chilarang UP Office Road at Ch.1983m under Thakurgaon-S Upazila, District: Thakurgaon [Road ID -194943029] 2) Construction of 02 Nos 2x4.00mx2.50m RCC box culvert on Shibganj GC-Choto Khochabari NWH via Fershadangi Road at Ch.2450m & 3580m under Thakurgaon-S	୧୭୭୯୯୯୯	୧୭୭୯୯୯୯	

		Upazila, District: Thakurgaon [Road ID -194942013] 3) Construction of 01 No 2x3.00mx2.00m RCC box culvert on Bhawlar hat GC- Bhelazan RHD Road at Ch.1920m under Thakurgaon-S Upazila, District: Thakurgaon [Road ID -194942011]			
১৭	LCS Group	Chota siunga Goalkari SP- 45146	১৫০০০০০	৫৯২১৮৫	
১৮	LCS Group	Nawafali Embankment SP- 14188	৪৮৭২০৫	৪৮৬৫৫৮	
১৯	LCS Group	Pamol Bill Sp.No.12033	৯০২৭৮৩	৬০২৭৮৩	
২০	UB/21- 22/W-92	Rehabilitation of Eakubpur- Barunagaon Road from Ch.1500-2500 under Thakurgaon_S [ID-194945190]	৫৭৬৪৯১০	৫৫৮৪৭৯৪	