










৩.২ সম্পাদিত পূর্তকাজের চূড়ান্ত বিলের সাথে স্থির চিত্রসহ প্রতিবেদন (জুলাই/২০২২ হতে অদ্যবধি)।





ক্রমিক নং	প্যাকেজ নং	কাজের বিবরণ	চুক্তিমূল্য	চূড়ান্ত বিল	স্থির চিত্র
১	২	৩	৪	৫	৬
১	IRIDP-3/THAK/D W-18	Improvement of Pirganj-Birganj RHD (Maloncha)-Kosharaniganj UP (Nak katihat GC) Road.Ch.2052-3682m.[R.ID.194823024	১৬৬৮৫৫২২	১৬৬৮৩৫৫৩	
২	IRIDP-3/THAK/D W-21	Improvement of Sengaon UP office -Jaborhat GC Via Nasibganj GC ,Bolaihat, Tam laidighi Road.Ch.4300-4800m.[R.ID.194823015]	৩৫৮০০৬৯	৩৫৮০০৬৯	
৩	IRIDP-3/THAK/D W-27	Parishad pucca road (H/O Badsha) to Amtoli pucca road via Sarodubi Regd, school Road Ch.2880-4280m Road ID No 194945287 under Sadar Upazila, Dist. Thakurgaon.	১৫২১৮৮৯৫	১৫২০০৪৪৭	




8	IRIDP-3/THAK/D W-30	Improvement of Mohismary-Amtola Govt.Pry.School via Samir Uddin College Road Ch.00-396m & 960m-1150m. Link Road-284m [Road ID.194085009] under Baliadangi Upazila, Dist: Thakurgaon.	୬୨୬୫୫୯୯୨	୬୨୬୭୫୨୭	
୫	IRIDP-3/THAK/D W-22	Improvement of Haripur R&H Loldighi to Kawtan UZR Road Via Hoshegaon UP Complex Road Ch.4500 to 5000m. [R.ID.194864095	୫୦୧୦୭୭୮	୫୦୦୨୯୧୦	
୬	IRIDP-3/THAK/D W-23	Improvement of Jowgaonhat to Bhondagram UZR via Nonduar Bazar Road Ch. 2500 to 3000m Road ID no 194864008 under Ranisankail Upazilla Dist.Thakurgaon	୭୯୫୦୨୨	୭୯୭୯୨୨୫	
୭	IRIDP-3/THAK/D W-32	Improvement of Konite Kumurganj R&H-Ghanesampur Road Ch. 00-513m [Road ID.194864014] under Ranisankail Upazila, Dist: Thakurgaon.	୭୫୫୮୬୦୭	୭୫୫୫୯୨୫	



୮	IRIDP-3/THAK/D W-33	Improvement of Konite R&H- Alam Member house Road Ch.00-580m [Road ID.194865132] under Ranisankail Upazila, Dist: Thakurgaon	୩୬୮୧୬୩୦	୩୯୦୬୨୩୯	
୯	IRIDP-3/THAK/D W-12	Improvement of Jadurani GC to Tatihat Road.Ch.782 to 1482m R.ID.194514035 Under Haripur Upazila Dist.Thakurgaon.	୫୮୮୮୬୦୬	୫୮୮୮୬୦୬	
୧୦	IRIDP-3/THAK/D W-36	Improvement of Borompur-Singhari Road Ch.400-1250m. [Road ID.194514036] under Haripur Upazila, Dist: Thakurgaon.	୧୮୯୬୮୦୯	୧୯୬୨୦୮୭	
୧୧	RDRIP-2/W-VRA-290	Improvement of Danarhat-Balapara GPS via Hatidova Morh Road at Ch. 00-1000m under Thakurgaon-S Upazila District: Thakurgaon [Road ID-194944134]	୧୯୧୬୫୫୬	୧୯୧୦୬୯୨	

୧୨	RDRIP-2/W-VRB-243	Improvement of Boda Atwari pucca Road-Rangiani hat Road at Ch. 00-1000m under Thakurgaon-S Upazila, District: Thakurgaon [Road ID - 194945373]	୮୨୯୨୦୧୨	୮୨୮୮୨୦୯	
୧୩	RDRIP-2/W-VRB-242	Improvement of Nutor-Vhornia Hat Road at Ch. 500-2785m under Ranisankail Upazila, District: Thakurgaon [Road ID - 194865004]	୧୨୮୨୬୨୮୦	୧୨୮୨୦୮୯୯	
୧୪	RDRIP-2/W-SCH-59	Improvement of Fakdanpur-Paharbhangha Govt. Primary School Connecting Road at Ch. 11200-12200m under Thakurgaon-S Upazila District: Thakurgaon [School Code-10201070801]	୨୯୬୯୨୦୯	୨୯୯୨୮୯୬	
୧୫	RDRIP-2/W-BRI-021	Construction of 32.00m Long PSC Girder Bridge on Begungaon Madrash to Maslandapur Road Begungaon Munsipara Bridge at ch. 650m. Road ID No 194824011 PIRGANJ.	୨୯୬୨୬୨୦୦	୨୯୯୮୨୯୨୧	

<p>୧୬</p>	<p>RDRIP-2/W-CUL-08</p>	<p>1) Construction of 01 No 3x4.50mx3.00m RCC box culvert on Dogachi hat-Chilarang UP Office Road at Ch.1983m under Thakurgaon-S Upazila, District: Thakurgaon [Road ID -194943029] 2) Construction of 02 Nos 2x4.00mx2.50m RCC box culvert on Shibganj GC-Choto Khochabari NWH via Fershadangi Road at Ch.2450m &amp; 3580m under Thakurgaon-S Upazila, District: Thakurgaon [Road ID -194942013] 3) Construction of 01 No 2x3.00mx2.00m RCC box culvert on Bhawlar hat GC-Bhelazan RHD Road at Ch.1920m under Thakurgaon-S Upazila, District: Thakurgaon [Road ID -194942011]</p>	<p>୧୭୦୩୩୩୩</p>	<p>୧୭୦୩୩୩୩</p>	
<p>୧୭</p>	<p>LCS Group</p>	<p>Chota siunga Goalkari SP-45146</p>	<p>୧୯୦୦୦୦୦</p>	<p>୧୯୧୧୧୧</p>	




১৮	LCS Group	Nawafali Embankment SP-14188	৪৮৭২০৫	৪৮৬৫৫৮	
১৯	LCS Group	Pamol Bill Sp.No.12033	৯০২৭৮৩	৬০২৭৮৩	
২০	UB/21-22/W-92	Rehabilitation of Eakubpur-Barunagaon Road from Ch.1500-2500 under Thakurgaon_S [ID-194945190]	৫৭৬৪৯১০	৫৫৮৪৭৯৪	
২১	IRIDP-3/THAK/DW-31	(a) Improvement of Jadurani GC-Tatihat Road Ch. 2632-3400m [Road ID.194514035] under Haripur Upazila, Dist: Thakurgaon. (b) Construction of 01 no 0.900m X 0.900m U-Drain Culvert at Ch. 2852m on the same Road.	৫৬৮৮০৬৮	৫৬৮৮০৬৭	

<p>২২</p>	<p>IRIDP-3/THAK/DW-28</p>	<p>(a) Improvement of Lalapur (GPS) Govt. School - Kuatole via Sangaon Mirpara Road from Ch: 1275m - 2750m under Upazilla: Baliadangi, District: Thakurgaon. [Road ID: 194084028] (b) Construction of 01 nos. 0.625m x 0.600m U-Drain Culvert at Ch. 1940m on the same road under Upazilla: Baliadangi, District: Thakurgaon.</p>	<p>১১০৬৩০৯৭</p>	<p>১১০৬১২৮৪</p>	
<p>২৩</p>	<p>IRIDP-3/THAK/DW-34</p>	<p>(a) Improvement of Vhemtia FRB-Maloncha Road Ch.1800-2630m. [Road ID.194825055] under Pirganj Upazila, Dist: Thakurgaon. (b) Construction of 01 no 0.625m X 0.600m U-Drain Culvert at Ch. 2460m on the same Road. (c) Construction of 01 no 2 X 3.00m X 2.00m RCC Box Culvert at Ch. 2280m on the same Road.</p>	<p>৮৩০৯০৫৩</p>	<p>৮২৮৩৫৮৬</p>	
<p>২৪</p>	<p>IRIDP-3/THAK/DW-50</p>	<p>(a)Improvement of Amjankhore UP Office (School hat)- B.D.R(Mondumala) hat via Surma hat Road Ch.2150-2390m.[R.ID.194083021](b)Construction of 01nos 0.625mx0.600m U-Drain culvert at ch.2300m on the same road.</p>	<p>১৮০১৪৯২</p>	<p>১৭৯৯৫৮৩</p>	

২৫	IRIDP-3/THAK/DW-37	(a) Improvement of Salbagan BD Road-Chowdhury hat (Monglu Market) Road Ch.2200-3550m. [Road ID.194945144] under Thakurgaon Sadar Upazila, Dist: Thakurgaon. (b) Construction of 01 no 3.00m X 2.00m RCC Box Culvert at Ch. 2533m on the same Road	১০৬৬১৩৬৯	১০৬৫৭৫৯৩	
২৬	RDRIIP-2/W-BRI-015	Construction of 90.10m Long PC Girder Bridge over Tangonj River on Rajagaon UP-Asannagar Road at Ch. 2500m ID no. 194945104 under Thakurgaon sadar Upazila, Dist:-Thakurgaon	৫২৬৪৪৯৬৮	৫২৬২৪৯৫৬	
২৭	RDRIIP-2/W-BRI-023	Construction of 96.10m Long PSC Girder Bride on Jabarhat Tamatha to Sadam ahal hat Road Amsara Bridge at Ch. 1850m. Road ID No 194824022	৪৯৬৮৫৯১৭	৪৯৪৬৩৩৫২	



୧୮	GSID-2/THAK/DW-03	Improvement of Nondogaon Dangi Horibasor Mondir.Union:Amgaon.Latitude:25.884858. Longitude:88.163804 under Haripur Upazila Dist: Thakurgaon	୫୨୫୯୯୯	୫୨୫୯୯୯	
୧୯	GSID-2/THAK/DW-18	Improvement of Jharbari Mohammadpur Jam-E-Mosque under 07 No Rator Union [Latitude:25.975891,Longitude:88.342375] under Ranisankail Upazila, District, Thakurgaon	୭୭୧୫୦୦୦	୭୦୭୬୧୧	
୨୦	LGED/Thak/VRRP/UB/21-22/W-94	Rehabilitation of Shibganj College Jatri Sauni - Mouvasi Morichpara Regd. School Road from Ch.00m-1000m under Thakurgaon Sadar Upazila District Thakurgaon [Road ID No 194944128]	୨୫୫୧୦୦୦	୨୧୨୭୨୧	

୧୧	IPCP/THAK/ SADAR/C/21 -22/6.05	1. Improvement of Dhepa Khal from Ch. 0.0 to 2581.88m Including Bed Block & TBM Under Sadar Upazila, Dist: Thakurgaon	ଢେରାଠାଳ	୫୫୨୭୨୯	
୧୨	RDRIIP-2/W- VRB-109	a) Improvement of Bhully hat-Kachuban Road Ch 00-1000m ID No.194945041. b Improvement of Bokesh hat-Bakpur Road Ch 00-1000m ID No.194945061. c Improvement of Karticlola Morh BDR Camp road Balapara School Road ID No.194945200 d Improvement of Bhully-Panchir UZR Mutkir Morh-Turuk Pathar H/Q Joinal Road 00-1000m ID No.194945302 e Improvement of Farabari UZR-Bonkantapur Road Ch 00-1000m ID No.194945116 f Improvement of Eakubpur-Barunagaon Road ch 3056-4056 ID No.194945190 under Sadar Upazila Dist- Thakurgaon	୫୫୫୫୫୫	୫୫୨୭୦୯୨୨	
୧୩	RDRIIP-2/W- BRI-020	Construction of 46.00m Long RCC Girder Bridge on Jaunia-Shahabajpur Pachimpara via shahabajpur G.P.S Road at ch 400m ID No. 194085039. under Baliadangi Upazila District Thakurgaon	୨୫୨୭୨୭	୨୫୨୭୦୯୨୫	

୦୮	FDR/Tha/18-19/UZR/BW-08	Construction of 20.00m Long RCC Girder Bridge over Haripur Bottoli R&H Road to Kathaldangi G.C Road at Ch.7265m Under Upazila Haripur District. Thakurgaon Road ID No 194512003 HARIPUR	ସମାପ୍ତ	ସମାପ୍ତ	 <p>Latitude: 25.79985 Longitude: 88.19889 Elevation: 26.13412m Accuracy: 19.4m Time: 05-24-2023 14:27 Note: bhataria Bridge, Haripur Thakurgaon</p> <p>Powered by PhotoCam</p>
----	-------------------------	---	--------	--------	--